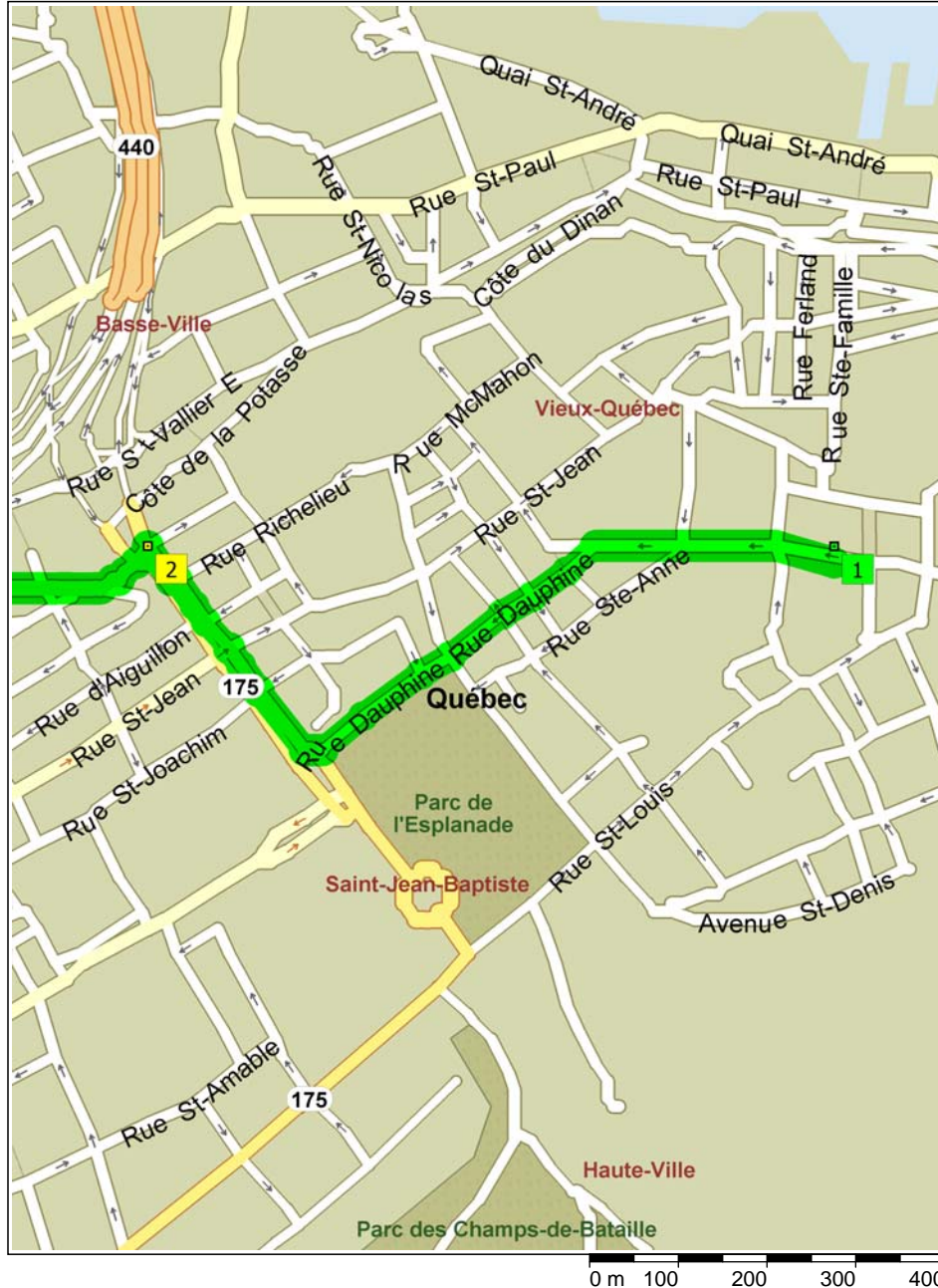
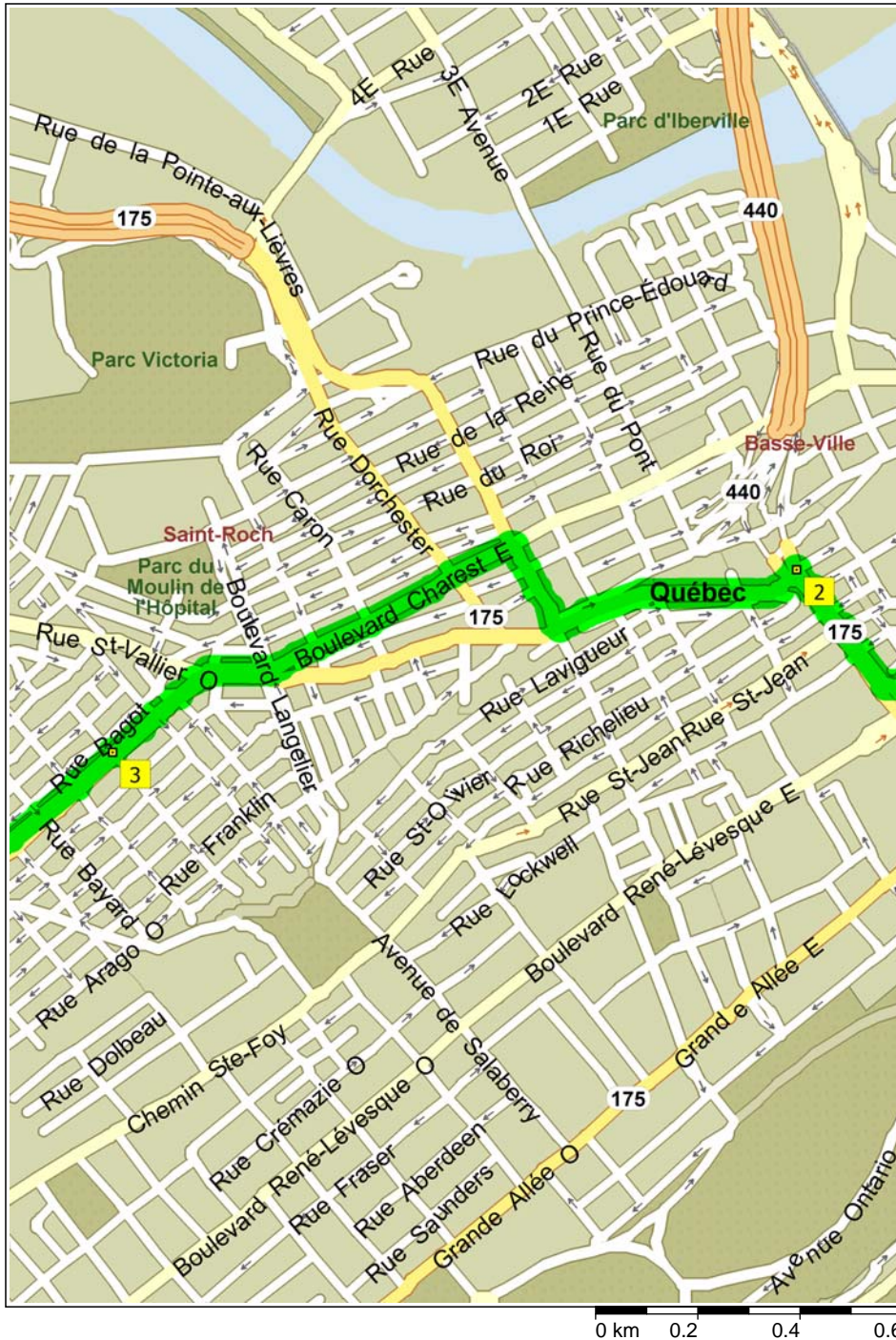


Labrador Trip - Day 1 - Downtown to Ice Hotel

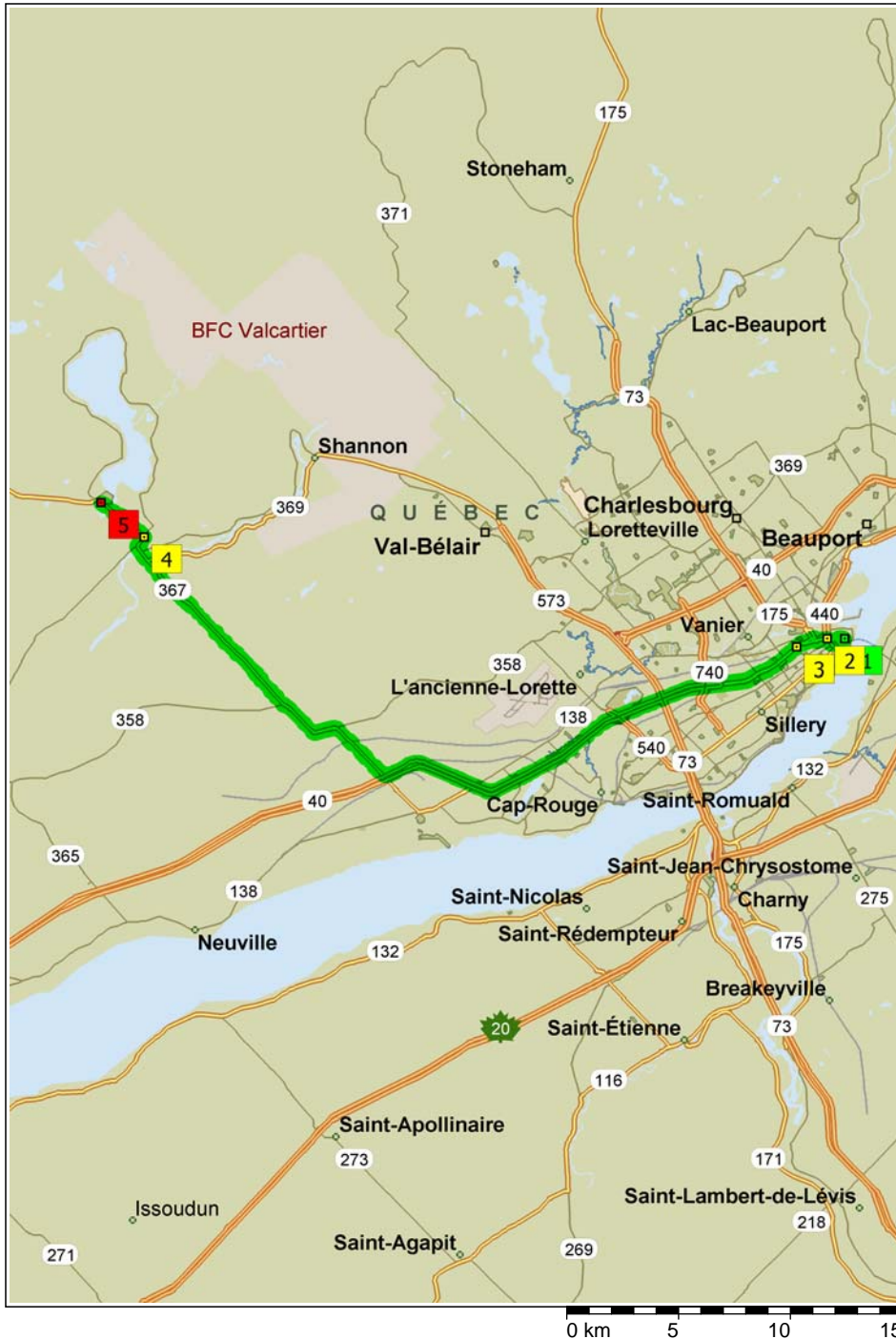
41.6 kilometers; 33 minutes



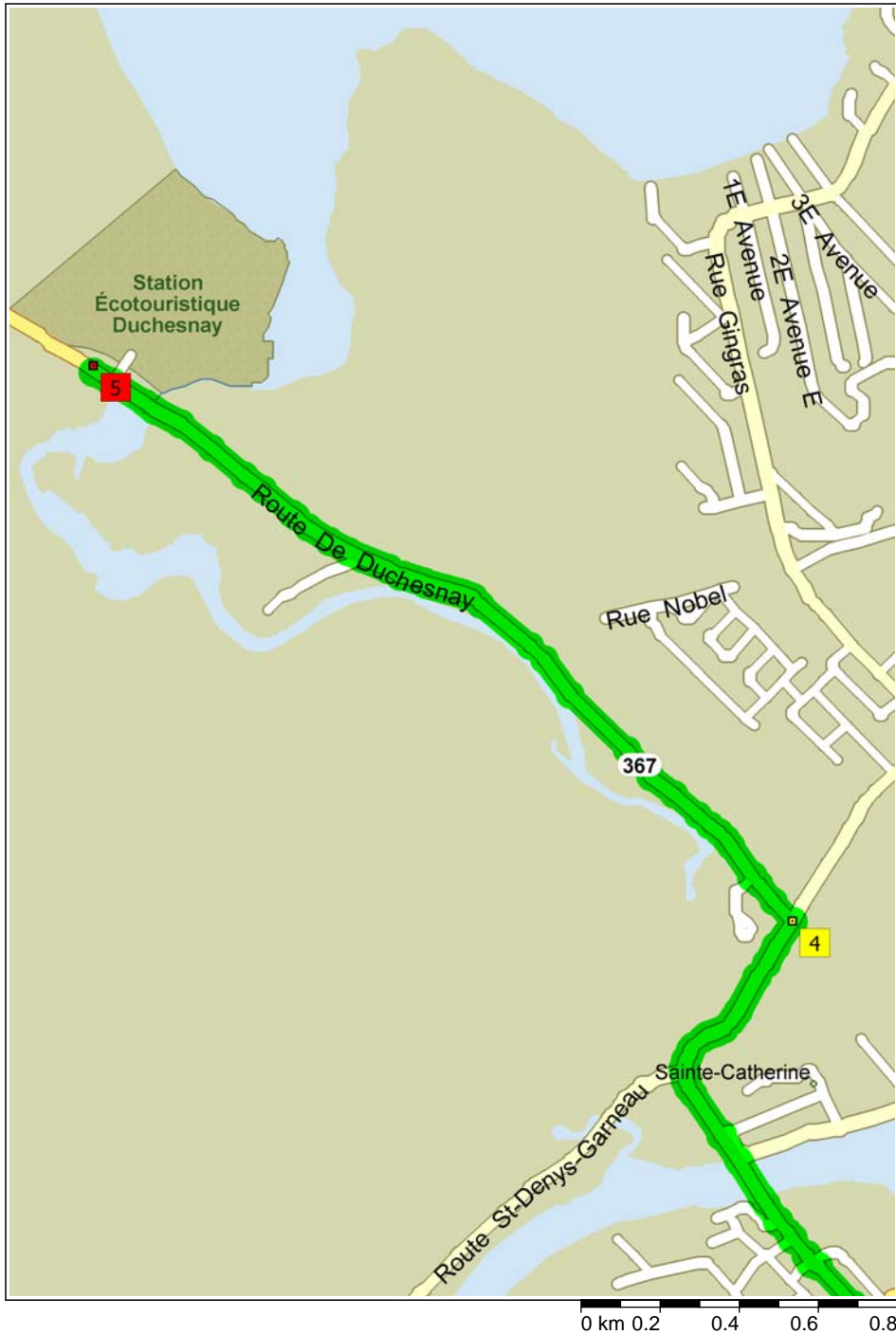
- 2:30 PM 0.0 km **1** Depart Auberge de la Place d'Armes [24 Ste-Anne, Québec, QC, (418) 694-9485] on Rue Ste-Anne (West) for 0.2 km
- 2:30 PM 0.2 km Bear LEFT (West) onto Rue Cook, then immediately bear LEFT (South-West) onto Rue Dauphine for 0.5 km
- 2:31 PM 0.7 km Turn RIGHT (North-West) onto RTE-175 [Avenue Honoré-Mercier] for 0.3 km



- 2:32 PM 0.9 km 2 At near Québec, stay on RTE-175 (South-West) for 0.5 km
- 2:33 PM 1.5 km Turn RIGHT (North) onto RTE-175 [Rue de la Couronne] for 0.2 km
- 2:33 PM 1.7 km Turn LEFT (West) onto Boulevard Charest (E) for 0.6 km
- 2:34 PM 2.2 km Road name changes to Boulevard Charest O for 0.4 km



- 2:35 PM 2.6 km **3** At near Québec, stay on Boulevard Charest O (South-West) for 1.1 km
- 2:36 PM 3.6 km Road name changes to AUT-440 [Boulevard Charest O] for 5.5 km
- 2:40 PM 9.2 km Road name changes to AUT-40 [Autoroute Charest] for 12.7 km
- 2:47 PM 21.9 km At exit 295, keep RIGHT onto Ramp for 0.7 km towards RTE-367 / Rte de Fossambault / Ste-Catherine-de-la-Jacques-Cartier
- 2:48 PM 22.6 km Take Ramp (LEFT) onto RTE-367 [Route De Fossambault] for 3.5 km towards RTE-367 / Rte de Fossambault N. / Ste-Catherine-de-la-Jacques-Cartier
- 2:50 PM 26.1 km Bear LEFT (West) onto RTE-358 [RTE-367] for 2.9 km
- 2:52 PM 29.0 km Keep STRAIGHT onto RTE-367 [Route De Fossambault] for 10.2 km



- 3:00 PM 39.1 km **4** At 1 Route De Duchesnay, Ste-Catherine-de-la-Jacques-Cartier QC, turn LEFT to stay on RTE-367 [Route De Duchesnay] for 2.5 km
- 3:03 PM 41.6 km **5** Arrive Hôtel de Glace Québec-Canada [143 Route De Duchesnay, Ste-Catherine-de-la-Jacques-Cartier, QC, (418) 875-4522]